





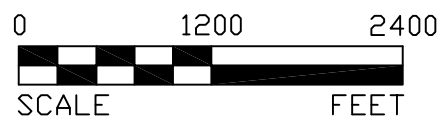


- ZONING MAP REVISED AUGUST, 1995
-  R-1 FARM RESIDENCE
 -  R-2 LOW DENSITY RESIDENCE
 -  R-3 HIGH DENSITY RESIDENCE
 -  B-1 HIGHWAY BUSINESS
 -  B-2 GENERAL BUSINESS
 -  M-1 INDUSTRIAL



BOLTON & MENK, INC.
Consulting Engineers & Surveyors

MANKATO, MN FAIRMONT, MN SLEEPY EYE, MN WILLMAR, MN
BURNSVILLE, MN CHASKA, MN RAMSEY, MN AMES, IA

©Bolton & Menk, Inc. 2006, All Rights Reserved
D:\MAPL\MAPL-Z07.DWG 04-09-2007 9:45 am

CITY OF MAPLETON ZONING MAP

APRIL, 2007